



Notes: This map is for illustrative purposes only. Boundaries are subject to change. While the SMCDSB makes every reasonable effort to keep information accurate, it cannot guarantee accuracy or precision. Under no circumstances shall the SMCDSB be held liable for any actions taken, decisions made, or actions not taken from reliance on any information presented on this map or consequences from any such reliance. Any questions should be directed to the Planning and Properties Department: Planning@smcgsb.on.ca







Source: SMCDSB Planning and Properties Department. Base data provided by Simcoe County & the Municipal Property Assessment Corporation.

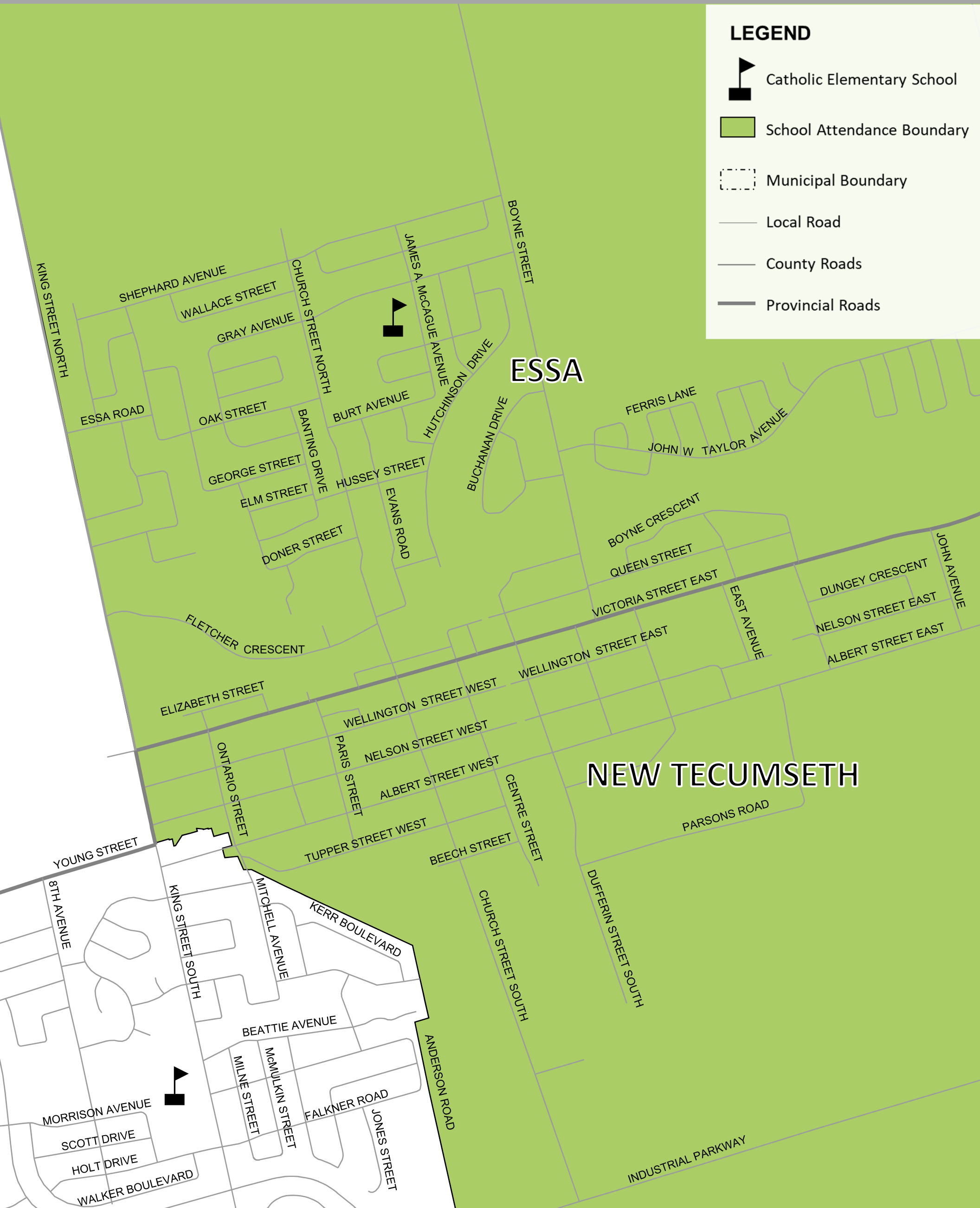
Projection: UTM NAD 83 Zone 17N **File Location:** S:\Boundary Information for Schools\2022\Elementary



Scale: 1:40,000

LEGEND

-  Catholic Elementary School
-  School Attendance Boundary
-  Municipal Boundary
-  Local Road
-  County Roads
-  Provincial Roads



Notes: This map is for illustrative purposes only. Boundaries are subject to change. While the SMCDSB makes every reasonable effort to keep information accurate, it cannot guarantee accuracy or precision. Under no circumstances shall the SMCDSB be held liable for any actions taken, decisions made, or actions not taken from reliance on any information presented on this map or consequences from any such reliance. Any questions should be directed to the Planning and Properties Department: Planning@smcdsb.on.ca

Source: SMCDSB Planning and Properties Department. Base data provided by Simcoe County & the Municipal Property Assessment Corporation.

Projection: UTM NAD 83 Zone 17N **File Location:** S:\Boundary Information for Schools\2022\Elementary



Scale: 1:10,000